

Trip Distance: 72.07 mi

Trip Time: 01:51:02

Start: Defiance

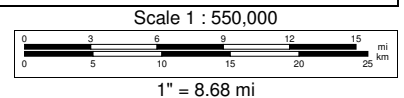
Total Stops: 0



Finish: Finish

Data use subject to license.

© DeLorme. DeLorme Topo USA® 7.0.

www.delorme.com



	Dist	Turn		Road	Exit	Total Time	Total Dist
		Start	at	Defiance		00:00:00	0.00 mi
		Go straight (SSW)	on	Auglaize St		00:00:00	0.00 mi
	in 0.00 mi	Turn right (WNW)	on to	SR 15 (SR 18 E 2nd St)		00:00:00	0.00 mi
	in 0.36 mi	Turn right (NNE)	on to	SR 15 (SR 18 SR 66 SR 424 Clinton St)		00:00:46	0.37 mi
	in 0.16 mi	Keep right (N)	on to	SR 424 (Clinton St)		00:01:07	0.53 mi
	in 0.07 mi	Go straight (N)	on to	SR 66 (N Clinton St)		00:01:15	0.60 mi
	in 10.50 mi	Turn right (E)	on to	US 6 (SR 6)		00:19:42	11.10 mi
	in 2.87 mi	Turn left (N)	on to	SR 66		00:23:23	13.96 mi
	in 5.48 mi	Turn left (N)	on to	SR 2 (Stryker St)		00:34:12	19.44 mi
	in 0.10 mi	Turn left (N)	on to	SR 66 (SR 2 N Defiance St)		00:34:25	19.55 mi
	in 11.48 mi	Turn left (W)	on to	US 20 (W Main St)		00:54:13	31.03 mi
	in 1.71 mi	Keep right (N)	on to	US 127		00:56:24	32.74 mi
	in 26.36 mi	Turn right (E)	on to	US 12		01:33:10	59.09 mi
	in 11.51 mi	Keep left (N)	on to	SR 124 (Wamplers Lake Rd)		01:47:58	70.60 mi
	in 0.62 mi	Turn left (NNE)	on to	<unnamed>		01:49:00	71.22 mi
	in 0.85 mi	Finish	at	Finish		01:51:02	72.07 mi

Total Time: 01:51:02 Total Distance: 72.07 mi